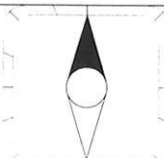

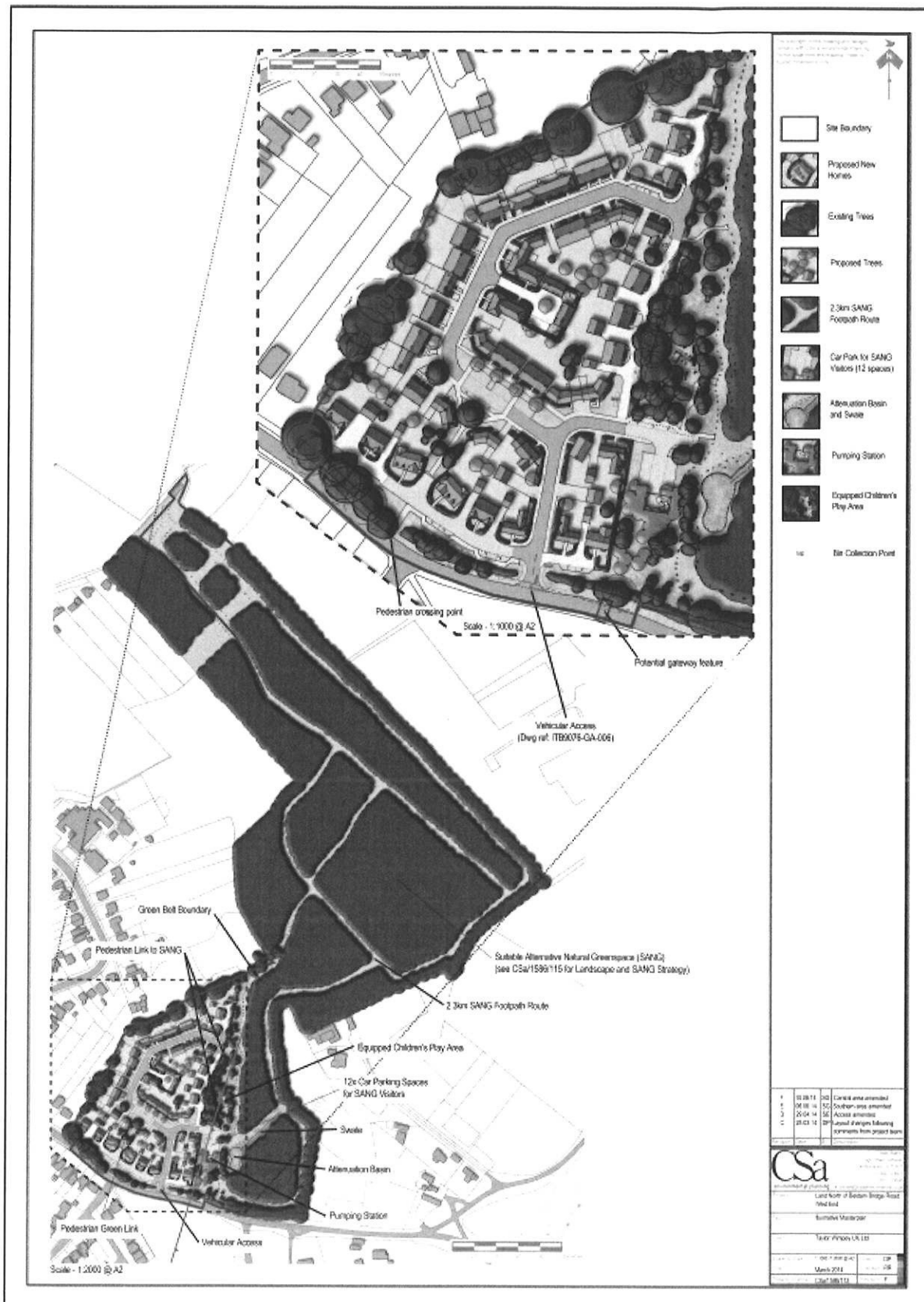


Title	Planning Applications		Page	3 of 3
Application number	15/0884		Scale @ A4	1:6,000
Address	LAND NORTH OF, BELDAM BRIDGE ROAD, WEST END, WOKING, GU24 9LP		Date	25-01-2016
Proposal	Outline planning application for the erection of up to 85 dwellings with new access and change of use of land to publicly accessible recreation space (SANG), car parking, landscaping and open space. (Details of access only to be agreed).			
© Crown Copyright. All rights reserved. Surrey Heath Borough Council 100018679 2016				

SU/15/0884 – LAND NORTH OF BELDAM BRIDGE ROAD, WEST END

Schematic layout



SU/15/0884 – LAND NORTH OF BELDAM BRIDGE ROAD, WEST END

Site frontage



Within the site

